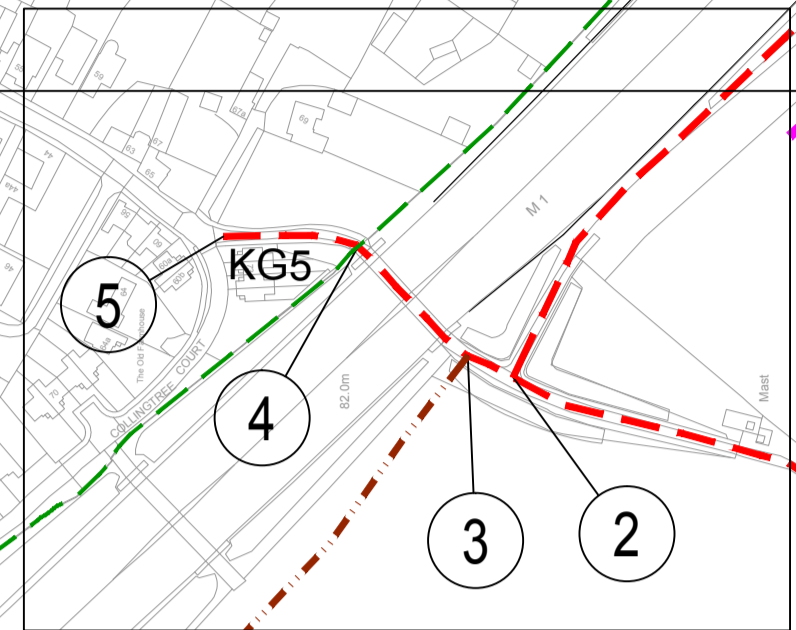
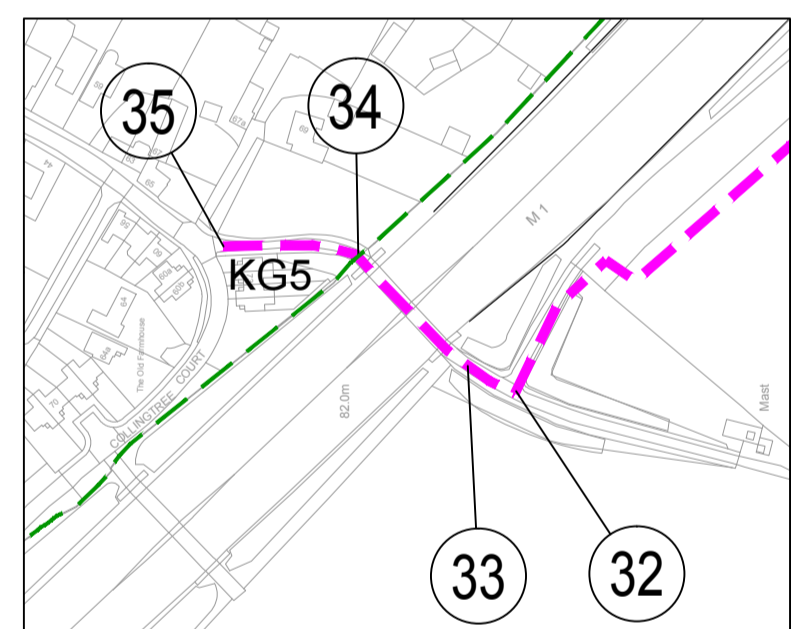


Cutline A - See Sheet 2 Document 2.3B



See also Inset 1A below



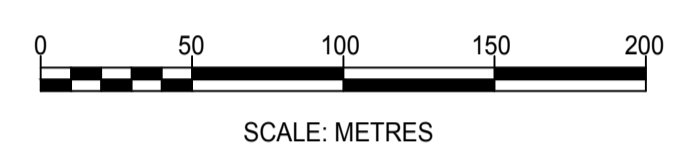
Inset 1A (Scale 1:2500)

Footpath crosses over Works No. 1 which is tunnelled

**Legend**

- EXISTING HIGHWAY TO BE STOPPED UP
- DIVERTED MOTORWAY SPECIAL ROAD
- DIVERTED ALL PURPOSE LOCAL HIGHWAY
- EXISTING PRIVATE MEANS OF ACCESS STOPPED UP
- NEW PRIVATE MEANS OF ACCESS
- EXISTING PUBLIC RIGHT OF WAY RETAINED
- EXISTING PUBLIC RIGHT OF WAY STOPPED UP
- NEW PUBLIC FOOTPATH CREATED
- NEW PUBLIC BRIDLEWAY CREATED
- NEW CYCLE TRACK CREATED (ALL PURPOSE HIGHWAY FOR USE BY PEDESTRIANS AND CYCLISTS ONLY)
- ROMAN NUMERAL REFERENCE LABELS: REFER TO SCHEDULE 4 OF THE DEVELOPMENT CONSENT ORDER
- NUMERIC REFERENCE LABELS: REFER TO SCHEDULE 5 OF THE DEVELOPMENT CONSENT ORDER
- ALPHABETIC REFERENCE LABELS: REFER TO SCHEDULE 6 OF THE DEVELOPMENT CONSENT ORDER
- ADMINISTRATIVE BOUNDARY BETWEEN SOUTH NORTHAMPTONSHIRE DISTRICT AND BOROUGH OF NORTHAMPTON

THE LEGEND IS IDENTICAL ON ALL SHEETS OF THE ACCESS AND RIGHTS OF WAY PLANS AND THEREFORE NOT ALL ITEMS DETAILED IN THE LEGEND ARE REPRESENTED ON EACH SHEET



P6	07.08.18	Access ref C removed	SRH	SRH
P5	27.04.18	Issued for Submission	SRH	SRH
P4	16.03.18	Scheme review	SRH	SRH
P3	28.02.18	Updates following NCC feedback	SRH	SRH
P2	26.01.18	Updates following Stage 2 consultation	SRH	SRH
P1	27.09.17	Preliminary Issue	GDJ	SRH
Rev	Date	Details of issue / revision	Drw	Rev



**THE NORTHAMPTON GATEWAY RAIL FREIGHT INTERCHANGE ORDER 201X**

**ACCESS AND RIGHTS OF WAY PLANS SHEET 1 OF 5**

Scale	1:2,500	Drawn	G. Jones
Size	A1	Reviewed	S. Hilditch
Regulation	<b>5(2) (k)</b>	Document	<b>2.3A</b>
Drawing Status	<b>SUBMISSION</b>		
Drawing No.	<b>NGW-BWB-LSI-01-DR-C-00171</b>	Revision	<b>P6</b>