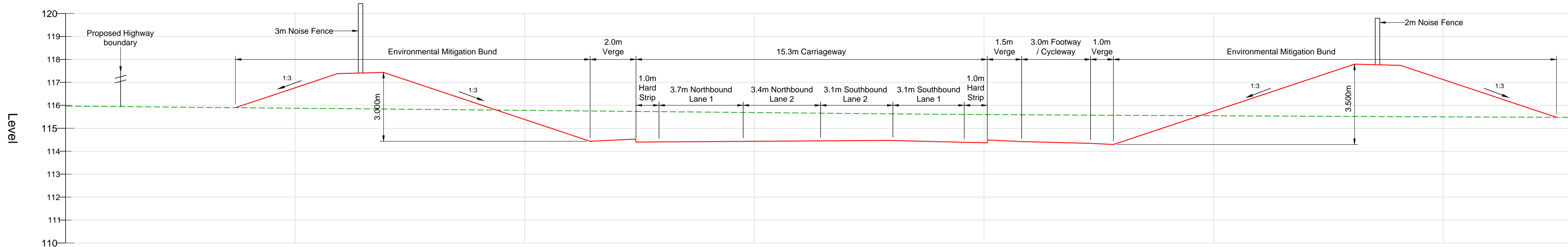
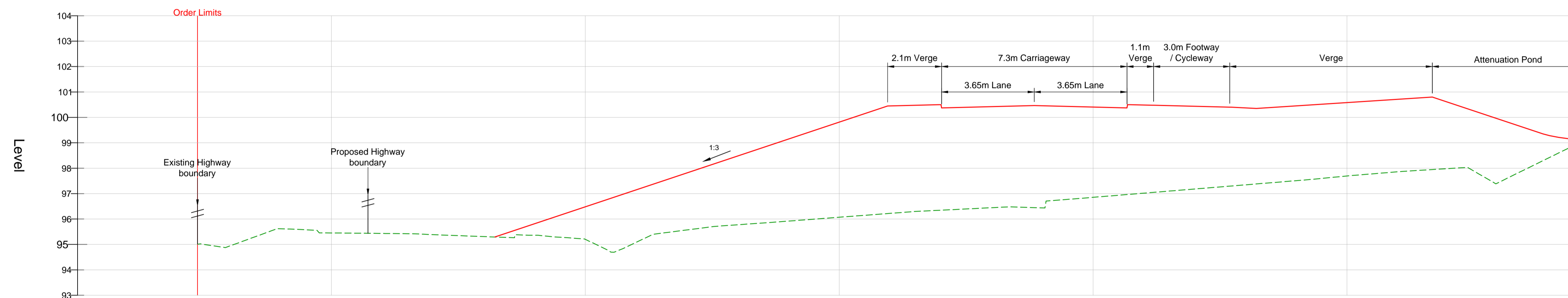


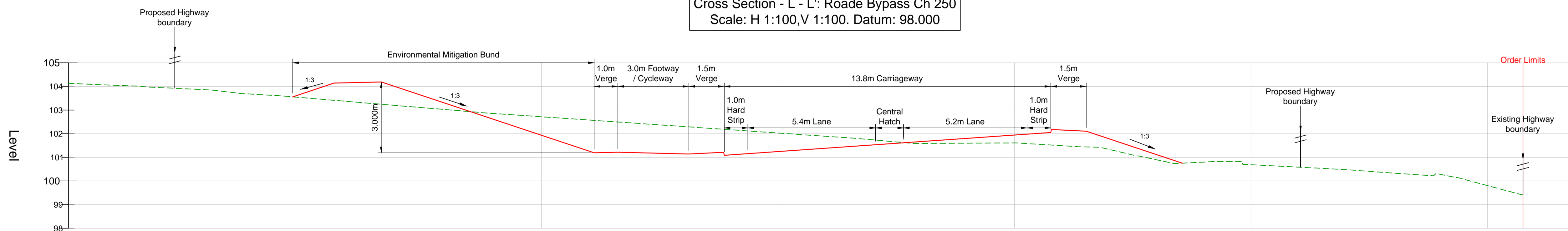
Cross Section - J - J': Roade Bypass Ch 1500  
Scale: H 1:100, V 1:100. Datum: 110.000



Cross Section - K - K': Stratford Road Ch 150  
Scale: H 1:100, V 1:100. Datum: 92.000



Cross Section - L - L': Roade Bypass Ch 250  
Scale: H 1:100, V 1:100. Datum: 98.000



Notes

- All dimensions are in metres unless stated otherwise.
- General arrangement plans DOCUMENT 2.4 to DOCUMENT 2.4F are to be used as a location reference for each highway centreline which is then shown in longsection on the longsection drawings.
- The height of proposed bridges / embankments and the depth of proposed cuttings are indicative subject to the limits of deviation referred to in the order.
- All structure positions and sizes shown are indicative.
- All culvert positions and sizes shown are indicative.
- The proposed works including their specific alignment will be subject to detailed design within the limits of deviation identified on the works plans.
- Horizontal and vertical deviation of the highway alignments are permitted in accordance with Article 4 of the Development Consent Order.

Legend

- Proposed Ground Level
- Existing Ground Level

P5	04.05.18	Issued for Submission	PG	SRH
P4	27.04.18	Issued for Comment	PG	SRH
P3	29.03.18	Scheme Review	PG	SRH
P2	29.01.18	Sections Updated	PG	SRH
P1	02.10.17	Preliminary Issue	GDJ	SRH
Rev	Date	Details of issue / revision	Drw	Rev

ISSUES & REVISIONS



THE NORTHAMPTON  
GATEWAY RAIL  
FREIGHT INTERCHANGE  
ORDER 201X

Drawing Title  
**HIGHWAY PLANS  
CROSS SECTIONS  
SHEET 3 OF 5**

Scale	1:100	Drawn	G.Jones
Size	A1	Reviewed	S. Hilditch

Regulation	Document
<b>5(2) (o)</b>	<b>2.4J</b>

Drawing Status
<b>SUBMISSION</b>

Drawing No.	Revision
<b>NGW-BWB-HGN-03-DR-C-133</b>	<b>P5</b>